





PROGRESSION AND MANAGEMENT OF THE MOOR MEDIEVAL STUDY GROUP PROJECTS: A POSSIBLE SCHEME

					Place Names + Development of Settlement + Mapping the Landscape 					
	North Hall	Built Environment	Other Projects?	<i>Documentary-based projects</i>	Dartmoor Parish	Widcombe Parish	North Bovey Parish	Manaton Parish	Chagford Parish	Gidleigh Parish
2016		Dartmoor Forest + Widcombe		Snapshots of Medieval Dartmoor	Documentary research into place names and initial assessment of settlement patterns					
2017		North Bovey + Manaton		Dartmoor Lives	Test-pitting, analysis of finds, and further research					
2018		Chagford + Gidleigh		The Age of the Black Death	Mapping the medieval landscape					

Project Management	Peter Rennells + Andy Crabb	Val Harrison + Keith McKay		David Stone	Advisors: David Stone, Phil Newman (?), Imogen Wood (?)					
					Local coordinators: one or two people for each parish					
Members	?	?		?	?	?	?	?	?	

2019	Putting it all together... Medieval Dartmoor: People, Period, and Place
------	--

